

PROPERTY DESCRIPTION
LA PLATA – ARCHULETA WATER DISTRICT

A parcel of land, lying in La Plata County, State of Colorado, being more particularly described as follows:

Township 32 North, Range 6 West, N.M.P.M.:

All that portion lying within La Plata County.

LESS AND EXCEPT The Potential Service Area, being more particularly described as follows:
Those parcels of land as listed by the La Plata County Assessor's Office under Parcel No.'s 6163-033-00-157, 6163-041-00-077, 6163-041-00-210, 6163-042-00-221, 6163-053-00-078, 6163-053-00-079, 6163-061-00-114, 6163-061-00-116, 6163-064-00-019, 6163-081-00-085, 6163-092-00-084, 6163-093-00-038, 6163-093-00-039, 6163-094-00-092, 6163-094-00-118, 6163-094-00-127, 6163-101-00-001, 6163-102-00-039, 6163-103-00-007, 6163-104-00-019, 6163-104-00-029, 6163-104-00-032, 6163-104-00-038, 6163-104-04-001, 6163-151-00-002, 6163-153-00-046, 6163-153-00-150, 6163-154-00-048, 6163-164-00-164, 6163-171-00-055, 6163-171-00-139, 6163-172-00-056, 6163-172-00-102, 6163-172-00-140, 6163-181-00-104, 6163-211-00-153, 6163-211-00-162, 6163-212-00-152, 6163-213-00-197 and 6163-214-00-198.

Township 32 North, Range 7 West, N.M.P.M.:

All that portion lying within La Plata County.

LESS AND EXCEPT The Potential Service Area, being more particularly described as follows:
Those parcels of land as listed by the La Plata County Assessor's Office under Parcel No.'s 6165-011-00-001, 6165-012-00-002, 6165-021-00-005, 6165-031-00-009, 6165-083-00-117, 6165-101-00-014, 6165-113-00-018, 6165-131-00-023, 6165-131-00-081, 6165-133-00-025, 6165-134-00-080, 6165-222-00-062, 6165-234-00-082, 6165-241-00-033 and 6165-242-00-035.

Township 32 North, Range 8 West, N.M.P.M.:

All that portion lying within La Plata County.

Township 32 North, Range 9 West, N.M.P.M.:

All, LESS AND EXCEPT the $W\frac{1}{2}W\frac{1}{2}$ of Section 6, the $W\frac{1}{2}W\frac{1}{2}$ of Section 7, the $W\frac{1}{2}NW\frac{1}{4}$ of Section 18, the $SW\frac{1}{4}$ of Section 18 and the $W\frac{1}{2}$ of Section 19 thereof.

Township 33 North, Range 6 West, N.M.P.M.:

All that portion lying within La Plata County.

LESS AND EXCEPT The Potential Service Area, being more particularly described as follows:
Those parcels of land as listed by the La Plata County Assessor's Office under Parcel No.'s 5957-063-00-061, 5957-072-00-099, 5957-073-00-054, 5957-073-00-100, 5957-181-00-079, 5957-191-00-077, 5957-194-00-111, 5957-194-00-112, 5957-293-00-020, 5957-313-00-109, 5957-314-00-028, 5957-314-00-110, 5957-322-00-088, 5957-332-00-067 and 5957-334-00-103.



Township 33 North, Range 7 West, N.M.P.M.:

All that portion lying within La Plata County.

LESS AND EXCEPT The Ignacio Area, being more particularly described as follows:
The S½ of Section 5, the S½ of Section 6 and all of Sections 7, 8, 17 and 18 thereof.

ALSO LESS AND EXCEPT The Potential Service Area, being more particularly described as follows:

Those parcels of land as listed by the La Plata County Assessor's Office under Parcel No.'s 5955-021-00-003, 5955-124-00-104, 5955-143-00-200, 5955-154-00-216, 5955-304-00-255, 5955-342-00-092, 5955-343-00-222 5955-344-00-094 and all of the Vandenberg Subdivision lying in Sections 9 and 10.

Township 33 North, Range 8 West, N.M.P.M.:

All.

LESS AND EXCEPT The Potential Service Area, being more particularly described as follows:

Those parcels of land as listed by the La Plata County Assessor's Office under Parcel No.'s 5953-011-00-001, 5953-014-00-004, 5953-014-00-171, 5953-022-00-007, 5953-031-00-012, 5953-033-00-289, 5953-033-00-335, 5953-041-00-214, 5953-042-00-107, 5953-042-00-108, 5953-042-00-427, 5953-054-00-391, 5953-073-00-025, 5953-101-00-139, 5953-111-00-034, 5953-111-00-112, 5953-112-00-111, 5953-134-00-301, 5953-134-00-374, 5953-142-00-041, 5953-151-00-044, 5953-174-00-367, 5953-182-00-132 and 5953-241-00-039.

Township 33 North, Range 9 West, N.M.P.M.:

All that portion lying easterly of the Animas River.

LESS AND EXCEPT The Potential Service Area, being more particularly described as follows:


Those parcels of land as listed by the La Plata County Assessor's Office under Parcel No.'s 5951-011-00-150, 5951-012-00-802, 5951-013-00-801, 5951-024-00-800, 5951-044-00-198, 5951-053-00-149, 5951-053-00-150, 5951-053-00-154, 5951-054-02-002, 5951-064-00-158, 5951-071-00-149, 5951-071-00-165, 5951-071-00-173, 5951-072-00-153, 5951-072-00-154, 5951-072-00-155, 5951-072-00-800, 5951-073-00-800, 5951-073-01-004, 5951-073-02-006, 5951-074-00-026, 5951-074-00-175, 5951-074-00-177, 5951-074-00-178, 5951-074-01-001, 5951-074-01-008, 5951-081-00-211, 5951-082-00-257, 5951-082-00-258, 5951-083-00-029, 5951-093-00-171, 5951-121-00-034, 5951-121-00-083, 5951-121-00-094, 5951-121-00-097, 5951-173-00-808, 5951-173-00-810, 5951-181-00-107, 5951-182-01-007, 5951-182-01-008, 5951-182-01-010, 5951-182-01-014, 5951-184-00-154, 5951-184-00-800, 5951-184-00-802, 5951-193-00-086, 5951-193-00-152, 5951-223-00-217, 5951-293-00-820, 5951-302-00-174, 5951-304-00-169, 5951-304-00-819, 5951-312-00-075, 5951-312-00-081, 5951-312-00-082, 5951-313-00-001, 5951-313-00-094, 5951-313-03-003, 5951-313-03-005 and 5951-313-03-006.

Township 33 North, Range 10 West, N.M.P.M.:

All that portion lying easterly of the Animas River.

LESS AND EXCEPT The Potential Service Area, being more particularly described as follows:

Those parcels of land as listed by the La Plata County Assessor's Office under Parcel No.'s 5949-121-00-108, 5949-121-00-109, 5949-121-00-259, 5949-124-00-020, 5949-131-00-027,



5949-131-00-104, 5949-134-03-010, 5949-244-00-400, 5949-251-00-252, 5949-251-00-402, 5949-364-00-184 and 5949-364-00-397.

Township 34 North, Range 6 West, S.U.L., N.M.P.M.:

All that portion lying within La Plata County.

LESS AND EXCEPT The Potential Service Area, being more particularly described as follows:
Those parcels of land as listed by the La Plata County Assessor's Office under Parcel No.'s 5899-071-00-034, 5899-071-00-036 and 5899-182-00-028.

Township 34 North, Range 7 West, S.U.L., N.M.P.M.:

All.

LESS AND EXCEPT The Potential Service Area, being more particularly described as follows:
Those parcels of land as listed by the La Plata County Assessor's Office under Parcel No.'s 5901-082-00-456, 5901-083-00-194, 5901-142-00-177, 5901-142-00-278, 5901-161-00-422, 5901-162-00-291, 5901-162-00-293, 5901-181-00-314, 5901-183-00-302, 5901-184-00-035, 5901-201-00-362, 5901-203-00-358, 5901-214-00-073, 5901-214-00-407, 5901-254-00-265, 5901-281-00-469, 5901-284-00-093, 5901-292-00-150, 5901-292-00-162, 5901-293-00-087, 5901-293-00-108, 5901-311-00-349, 5901-312-00-115, 5901-314-00-417, 5901-314-00-444, 5901-314-00-453, 5901-314-00-454, 5901-322-00-267, 5901-322-00-332, 5901-322-00-420, 5901-323-00-378, 5901-232-00-379, 5901-361-00-451, 5901-362-00-452 and 5901-364-00-101.

Township 34 North, Range 8 West, S.U.L., N.M.P.M.:

All.


LESS AND EXCEPT The Potential Service Area, being more particularly described as follows:
Those parcels of land as listed by the La Plata County Assessor's Office under Parcel No.'s 5903-034-01-001, 5903-034-01-002, 5903-072-00-363, 5903-072-00-365, 5903-073-00-172, 5903-091-06-011, 5903-094-00-195, 5903-102-01-023, 5903-121-00-628, 5903-131-00-480, 5903-131-00-554, 5903-132-00-158, 5903-142-00-692, 5903-153-00-203, 5903-154-00-189, 5903-162-02-006, 5903-162-02-017, 5903-162-04-002, 5903-162-04-010, 5903-163-00-606, 5903-174-00-839, 5903-182-00-026, 5903-182-00-033, 5903-191-00-847, 5903-191-00-848, 5903-192-00-395, 5903-192-00-428, 5903-192-00-547, 5903-201-00-840, 5903-203-00-093, 5903-222-00-204, 5903-222-00-285, 5903-223-00-300, 5903-223-00-535, 5903-224-00-498, 5903-281-00-306, 5903-284-00-139, 5903-314-00-312, 5903-322-00-234, 5903-331-00-620, 5903-332-00-372, 5903-333-00-642, 5903-341-00-170, 5903-342-00-171, 5903-344-00-476, 5903-353-00-475 and any portion of Section 4U, Section 5U, Section 8U and Section 9U lying within the boundaries of the El Rancho Florida Metro District thereof.

Township 34 North, Range 9 West, S.U.L., N.M.P.M.:

All.

LESS AND EXCEPT that portion of Section 5U being more particularly described as follows:
All that portion lying westerly of those parcels of land as listed by the La Plata County Assessor's Office under Parcel No.'s 5905-054-00-352 and 5905-054-00-351 and that portion lying southerly and westerly of U.S. Highway No. 550 thereof.

ALSO LESS AND EXCEPT Section 6U and Section 7U thereof.



ALSO LESS AND EXCEPT a portion of Section 8U being more particularly described as follows:
All that portion lying northerly and westerly of the Animas River and lying westerly of those parcels of land as listed by the La Plata County Assessor's Office under Parcel No.'s 5905-084-00-129, 5905-084-00-553, 5905-084-00-552, 5905-081-00-551, 5905-081-00-462, 5905-081-00-160, 5905-081-00-385 and 5905-054-00-352.

ALSO LESS AND EXCEPT that portion of Section 17U lying westerly of the Animas River thereof.

ALSO LESS AND EXCEPT portions of Section 18U, being more particularly described as follows:
All that portion of Section 18U lying northerly and westerly of the Animas River and any portion of the City of Durango Urbanizing Area as of June 18, 2004.

ALSO LESS AND EXCEPT The Potential Service Area, being more particularly described as follows:

Those parcels of land as listed by the La Plata County Assessor's Office under Parcel No.'s 5905-024-00-348, 5905-024-00-349, 5905-024-00-350, 5905-034-00-550, 5905-084-00-552, 5905-084-00-553, 5905-092-00-466, 5905-092-00-617, 5905-093-00-313, 5905-094-00-509, 5905-101-01-006, 5905-111-00-120, 5905-111-01-002, 5905-112-03-004, 5905-113-05-008, 5905-113-05-014, 5905-114-02-014, 5905-122-00-621, 5905-131-00-014, 5905-141-00-250, 5905-141-00-335, 5905-141-00-339, 5905-141-00-350, 5905-141-00-351, 5905-142-00-021, 5905-162-00-600, 5905-162-00-601, 5905-163-00-418, 5905-163-00-419, 5905-163-00-421, 5905-163-00-422, 5905-164-00-538, 5905-164-00-541, 5905-172-01-003, 5905-173-00-030, 5905-184-00-291, 5905-184-00-295, 5905-191-00-303, 5905-191-00-608, 5905-192-00-244, 5905-193-00-245, 5905-193-00-578, 5905-193-00-579, 5905-193-00-580, 5905-193-00-581, 5905-194-00-044, 5905-194-00-203, 5905-194-00-345, 5905-202-00-304, 5905-203-00-565, 5905-214-00-296, 5905-223-00-496, 5905-224-01-011, 5905-224-01-015, 5905-231-00-193, 5905-231-01-002, 5905-231-01-005, 5905-231-01-008, 5905-231-01-009, 5905-254-00-803, 5905-281-00-085, 5905-282-00-079, 5905-283-00-554, 5905-283-00-556, 5905-283-00-628, 5905-291-00-629, 5905-291-00-632, 5905-292-00-615, 5905-292-00-616, 5905-292-00-617, 5905-292-00-618, 5905-293-00-614, 5905-294-00-280, 5905-302-00-567, 5905-302-00-570, 5905-302-00-587, 5905-303-01-003, 5905-303-01-005, 5905-303-02-005, 5905-312-00-800, 5905-312-00-801, 5905-312-01-002, 5905-312-03-001, 5905-312-03-002, 5905-312-03-003, 5905-312-03-004, 5905-312-04-005, 5905-313-00-141, 5905-314-00-255, 5905-314-00-276, 5905-314-00-277, 5905-314-00-278, 5905-341-00-308, 5905-341-00-353, 5905-344-00-521, 5905-354-00-618 and 5905-361-00-804.


Township 34 North, Range 10 West, S.U.L., N.M.P.M.:

All that portion lying easterly of the Animas River.

LESS AND EXCEPT The Potential Service Area, being more particularly described as follows:
Those parcels of land as listed by the La Plata County Assessor's Office under Parcel No.'s 5907-363-00-029, 5907-363-01-001, 5907-363-01-002 and 5907-364-00-044.

Township 34 North, Range 6 West, N.U.L., N.M.P.M.:

Sections 1, 2, 3, 4, 5, 8, 9, 10, 11, 12, 13, 14, 15, 16 and 17.



LESS AND EXCEPT The Potential Service Area, being more particularly described as follows:
Those parcels of land as listed by the La Plata County Assessor's Office under Parcel No.'s
5681-034-00-001, 5681-052-00-115, 5681-151-00-068, and 5681-152-00-109.

Township 34 North, Range 7 West, N.U.L., N.M.P.M.:

Sections 4, 5, 6, 7, 8, 17 and 18.

ALSO all of Section 3 LESS AND EXCEPT any portion lying within the Bayfield Potential Service Area, being more particularly described as that portion of the Heartwood Ranch Subdivision and the Lariat Subdivision lying within Section 3.

ALSO a portion of Section 9 being more particularly described as follows:
That portion of that parcel of land as listed by the La Plata County Assessor's Office under Parcel No. 5677-084-00-012 lying within Section 9.

ALSO a portion of the W½ of Section 16 being more particularly described as follows:
That parcel of land as listed by the La Plata County Assessor's Office under Parcel No. 5677-162-00-024.

LESS AND EXCEPT The Potential Service Area, being more particularly described as follows:
Those parcels of land as listed by the La Plata County Assessor's Office under Parcel No.'s
5677-032-00-016, 5677-041-00-141, 5677-042-00-062, 5677-042-00-107, 5677-044-00-060 and
5677-082-00-077.

Township 34 North, Range 8 West, N.U.L., N.M.P.M.:

All.

LESS AND EXCEPT all of Section 18 and a portion of Section 7 being more particularly described as follows:
All of Mesa Heights Subdivision and those parcels of land as listed by the La Plata County Assessor's Office under Parcel No.'s 5673-072-00-028, 5673-072-00-034, 5673-072-00-035, 5673-072-00-088, 5673-073-00-044, 5673-073-00-045, 5673-073-00-145, 5673-073-00-146 and 5673-073-00-150.

ALSO LESS AND EXCEPT The Potential Service Area, being more particularly described as follows:
Those parcels of land as listed by the La Plata County Assessor's Office under Parcel No.'s
5673-024-01-012, 5673-024-01-013, 5673-032-00-138, 5673-032-00-801, 5673-041-00-044, 5673-041-00-803, 5673-043-00-805, 5673-043-00-807, 5673-044-00-015, 5673-044-00-036, 5673-044-00-806, 5673-061-00-013, 5673-062-00-012, 5673-064-00-022, 5673-074-00-004, 5673-083-02-004, 5673-092-00-801, 5673-092-00-805, 5673-103-02-004, 5673-114-00-189, 5673-121-00-001, 5673-121-00-202, 5673-123-00-064, 5673-141-02-001, 5673-141-03-005, 5673-141-03-006, 5673-142-01-006, 5673-151-00-801, 5673-152-00-800, 5673-161-00-124, 5673-162-00-112, 5673-162-00-116, 5673-162-00-121 and any portion of Section 15 and Section 16 lying within the boundaries of the El Rancho Florida Metro District.



Township 34 North, Range 9 West, N.U.L., N.M.P.M.:

A portion of Section 10 being more particularly described as follows:

Those parcels of land as listed by the La Plata County Assessor's Office under Parcel No.'s 5669-103-00-012, 5669-104-00-013, 5669-104-00-023 and that portion of 5669-112-00-039 lying with Section 10.

ALSO the S $\frac{1}{2}$ NW $\frac{1}{4}$ of Section 11, the S $\frac{1}{2}$ of Section 11 and the SW $\frac{1}{4}$ of Section 12.

LESS AND EXCEPT The Potential Service Area, being more particularly described as follows:

Those parcels of land as listed by the La Plata County Assessor's Office under Parcel No.'s 5669-011-00-029, 5669-011-00-030, 5669-113-00-065, 5669-113-00-074, 5669-123-00-004 and 5669-123-02-002.

Township 34 $\frac{1}{2}$ North, Range 9 West, N.M.P.M.:

Section 36.

Township 35 North, Range 6 West, N.M.P.M.:

Sections 19, 20, 21, 22, 25, 26, 27, 28, 29, 30, 32, 33, 34, 35, 36, the S $\frac{1}{2}$ SW $\frac{1}{4}$ of Section 14, the S $\frac{1}{2}$ SE $\frac{1}{4}$ of Section 15, the S $\frac{1}{2}$ NW $\frac{1}{4}$ of Section 15, the SW $\frac{1}{4}$ of Section 15, the SW $\frac{1}{4}$ SE $\frac{1}{4}$ of Section 16, the SE $\frac{1}{4}$ SW $\frac{1}{4}$ of Section 16, the SW $\frac{1}{4}$ SE $\frac{1}{4}$ of Section 17, the S $\frac{1}{2}$ SW $\frac{1}{4}$ of Section 17, the W $\frac{1}{2}$ of Section 23, the SE $\frac{1}{4}$ of Section 23, the W $\frac{1}{2}$ NE $\frac{1}{4}$ of Section 23, the SE $\frac{1}{4}$ NE $\frac{1}{4}$ of Section 23, the S $\frac{1}{2}$ of Section 24 and the S $\frac{1}{2}$ N $\frac{1}{2}$ of Section 24.


LESS AND EXCEPT The Potential Service Area, being more particularly described as follows:

Those parcels of land as listed by the La Plata County Assessor's Office under Parcel No.'s 5679-152-00-003, 5679-161-00-070, 5679-214-01-008, 5679-272-01-004, 5679-272-01-005, 5679-272-01-008, 5679-272-01-010, 5679-272-01-015, 5679-272-02-002, 5679-273-02-009, 5679-273-02-010, 5679-273-03-012, 5679-273-03-013, 5679-303-00-075, 5679-304-00-109, 5679-304-00-110, 5679-323-00-094, 5679-323-00-101, 5679-331-00-105, 5679-331-00-119, 5679-331-00-120 and 5679-332-00-107.

Township 35 North, Range 7 West, N.M.P.M.:

Sections 14, 15, 16, 17, 19, 20, 21, 22, 23, 24, 25, 27, 28, 29, 30, 31, 32, 33, 34, 36, the S $\frac{1}{2}$ of Section 10, the S $\frac{1}{2}$ NW $\frac{1}{4}$ of Section 11, the NE $\frac{1}{4}$ of Section 11 lying southerly of Forest Lakes Subdivision, the S $\frac{1}{2}$ of Section 11, the NE $\frac{1}{4}$ NE $\frac{1}{4}$ of Section 18, the S $\frac{1}{2}$ NW $\frac{1}{4}$ of Section 18, the S $\frac{1}{2}$ NE $\frac{1}{4}$ of Section 18 and the S $\frac{1}{2}$ of Section 18.

5675-113-01-010, 5675-113-01-020, 5675-113-01-022, 5675-113-01-028, 5675-113-01-038, 5675-113-01-040, 5675-113-01-047, 5675-114-00-005, 5675-114-00-013, 5675-133-00-017, 5675-141-00-002, 5675-141-00-004, 5675-141-00-012, 5675-143-00-007, 5675-143-00-014, 5675-144-00-005, 5675-144-00-008, 5675-153-00-282, 5675-154-00-020, 5675-163-00-001, 5675-171-01-006, 5675-171-01-007, 5675-171-03-001, 5675-171-03-002, 5675-171-05-003, 5675-174-06-001, 5675-174-06-002, 5675-174-06-003, 5675-174-06-004, 5675-174-07-001, 5675-174-10-004, 5675-184-00-335, 5675-194-00-024, 5675-201-01-006, 5675-201-01-007, 5675-201-03-002, 5675-202-00-001, 5675-204-00-008, 5675-212-00-002, 5675-221-00-215, 5675-221-00-272, 5675-221-00-273, 5675-231-00-001, 5675-232-00-005, 5675-232-00-007, 5675-232-00-009, 5675-232-00-010, 5675-232-01-007, 5675-234-00-006, 5675-243-01-002, 5675-253-00-029, 5675-264-00-260, 5675-271-01-006, 5675-274-00-105, 5675-274-00-107,



5675-294-00-209, 5675-294-00-210, 5675-313-00-148, 5675-314-00-249, 5675-341-00-109 and 5675-344-00-062.

Township 35 North, Range 8 West, N.M.P.M.:

Sections 13, 14, 15, 20, 21, 22, 23, 24, 25, 26, 27, 28, 29, 30, 31, 32, 33, 34, 35 and 36.

LESS AND EXCEPT The Potential Service Area, being more particularly described as follows:
Those parcels of land as listed by the La Plata County Assessor's Office under Parcel No.'s
5671-133-00-190, 5671-134-04-005, 5671-134-04-007, 5671-134-04-008, 5671-152-00-324,
5671-152-00-325, 5671-152-00-326, 5671-152-00-869, 5671-153-00-323, 5671-201-00-290,
5671-202-00-851, 5671-203-00-316, 5671-203-00-317, 5671-203-00-846, 5671-203-00-849,
5671-203-00-850, 5671-204-00-238, 5671-204-00-289, 5671-204-00-314, 5671-204-00-315,
5671-211-00-878, 5671-211-00-881, 5671-222-00-880, 5671-223-00-882, 5671-223-00-883,
5671-231-00-096, 5671-234-01-003, 5671-234-01-004, 5671-241-01-002, 5671-241-01-011,
5671-241-03-010, 5671-242-02-003, 5671-242-02-004, 5671-242-03-004, 5671-243-01-016,
5671-243-01-021, 5671-243-01-022, 5671-243-01-023, 5671-243-01-027, 5671-243-01-029,
5671-244-00-111, 5671-244-01-003, 5671-244-01-004, 5671-244-01-007, 5671-244-01-008,
5671-244-01-030, 5671-251-01-003, 5671-262-00-181, 5671-273-01-002, 5671-273-02-003,
5671-273-02-006, 5671-273-02-007, 5671-273-04-003, 5671-281-00-156, 5671-281-00-238,
5671-282-00-233, 5671-283-00-145, 5671-283-00-147, 5671-284-00-001, 5671-284-01-004,
5671-293-00-050, 5671-302-00-209, 5671-303-00-247, 5671-303-00-248, 5671-304-00-226,
5671-304-00-227, 5671-311-00-046, 5671-311-00-159, 5671-314-00-060, 5671-314-00-061,
5671-314-00-062, 5671-314-00-156, 5671-321-07-003, 5671-321-07-005, 5671-322-03-007,
5671-322-03-008, 5671-323-00-009, 5671-323-00-060, 5671-331-01-009, 5671-333-00-157,
5671-333-00-161, 5671-333-00-163, 5671-333-00-164, 5671-334-00-162, 5671-334-00-804,
5671-341-00-106, 5671-341-00-167, 5671-341-01-014, 5671-342-01-004, 5671-342-01-005,
5671-343-00-128, 5671-343-00-130, 5671-343-00-138, 5671-343-00-160 and 5671-344-00-159.

Township 35 North, Range 9 West, N.M.P.M.:

Sections 25 and 36.

LESS AND EXCEPT The Potential Service Area, being more particularly described as follows:
That parcel of land as listed by the La Plata County Assessor's Office under Parcel No.
5665-251-00-029.

SURVEYORS STATEMENT

I, Lawrence T. Connolly, a Registered Professional Land Surveyor in the State of Colorado, do hereby state that this description was made under my direct supervision and checking, is in accordance with applicable standards of practice and that it is true and correct to the best of my knowledge and belief upon data provided to my by Harris Water Engineering, Inc and La Plata County.

Lawrence T. Connolly

PLS 28265

Date: 7/2/20

For and on behalf of Harris Water Engineering, Inc
P.O. Box 497
Durango, CO 81302

